

C. Himalayan Mountains

Summer Temperature (in °F)

Winter Temperature (in °F)

Annual Precipitation (in inches)

Vegetation Type

D. Huang He (River)

Summer Temperature (in °F)

Winter Temperature (in °F)

Annual Precipitation (in inches)

Vegetation Type

Map Key: Elevations

Level 1: 0 - 1,150 feet

Level 2: 1,150 - 4,500 feet

Level 3: 4,500 - 8,200 feet

Level 4: 8,200 - 18,000 feet

Student Handout 17A

A. Chang Jiang (River)

Summer Temperature (in °F)

Winter Temperature (in °F)

Annual Precipitation (in inches)

Vegetation Type

B. Gobi Desert

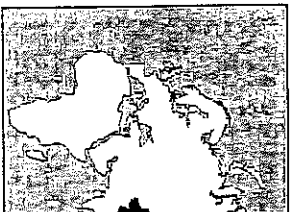
Summer Temperature (in °F)

Winter Temperature (in °F)

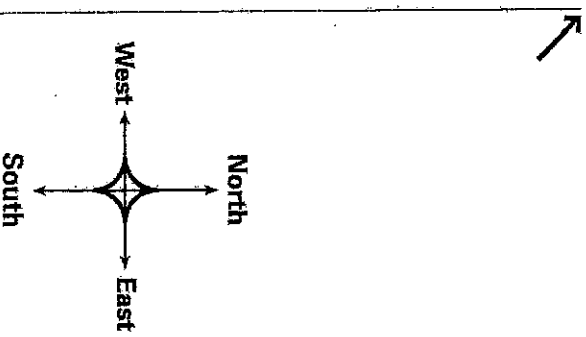
Annual Precipitation (in inches)

Vegetation Type

Relief Map of China



Student Handout 17A



G. Taklimakan Desert

Summer Temperature (in °F)

Winter Temperature (in °F)

Annual Precipitation (in inches)

Vegetation Type

H. Tian Shan (Mountains)

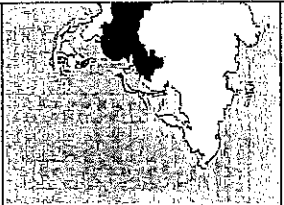
Summer Temperature (in °F)

Winter Temperature (in °F)

Annual Precipitation (in inches)

Vegetation Type

Student Handout 17A



E. North China Plain

Summer Temperature (in °F)

Winter Temperature (in °F)

Annual Precipitation (in inches)

Vegetation Type

F. Plateau of Tibet

Summer Temperature (in °F)

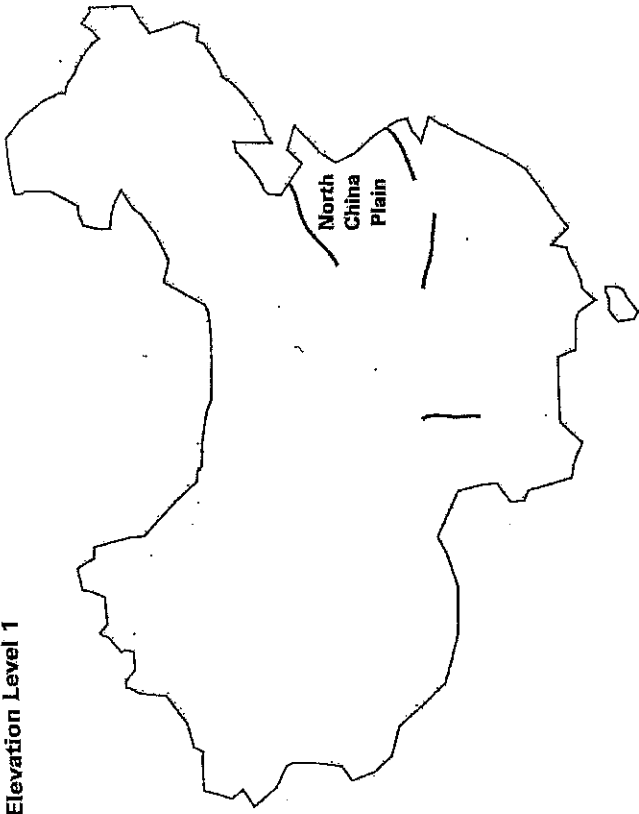
Winter Temperature (in °F)

Annual Precipitation (in inches)

Vegetation Type

Student Handout 17A

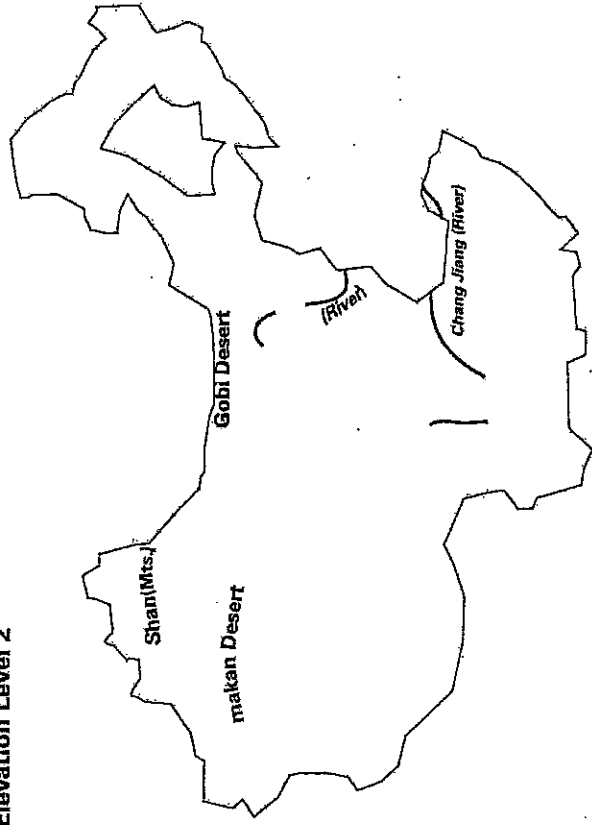
Elevation Level 1



© Teacher's Curriculum Institute

© Teacher's Curriculum Institute

Elevation Level 2



© Teacher's Curriculum Institute

© Teacher's Curriculum Institute

Student Handout 1.12

Student Handout 1.1E

Elevation Level 3



Elevation Level 4

